




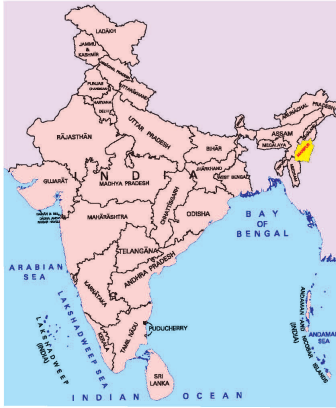
MANIPUR STATE MAP

Scale 1 : 500,000



भारतीय सर्वेक्षण विभाग SURVEY OF INDIA

1st Edition 2020. Price ₹ 118/-



LEGENDS	
Name of headquarters of state	IMPHAL
Name of headquarters of district	CHANDEL
Name of headquarters of talah	THOUBAL
Name of important town	TAMEI
Name of locality	TANGKHUL
Name of mountain or hill range	BANGKON
Name of peak	
Headquarters of state; district; Talah; Other town.	● ● ● ● ●
Height, Trigonometrical station with height	▲ 731
Rest house, Post Office	■
Railway, broad gauge; double line; single line; other gauge.	—+—+—+—
Roads: National Highway, State Highway.	—+—+—+—
Roads: Other, Track, Footpath.	—+—+—+—
Police station, Hospital	● ● ● ● ●
Temple, Cave.	● ● ● ● ●
Stream: perennial, non perennial	—+—+—+—
Canal, Spring	—+—+—+—
Lake: Fresh water, Salt water, Dry	—+—+—+—
Boundaries: International, State, District	—+—+—+—

* Newly formed districts of Manipur is yet to be authorized by concerned state authorities.

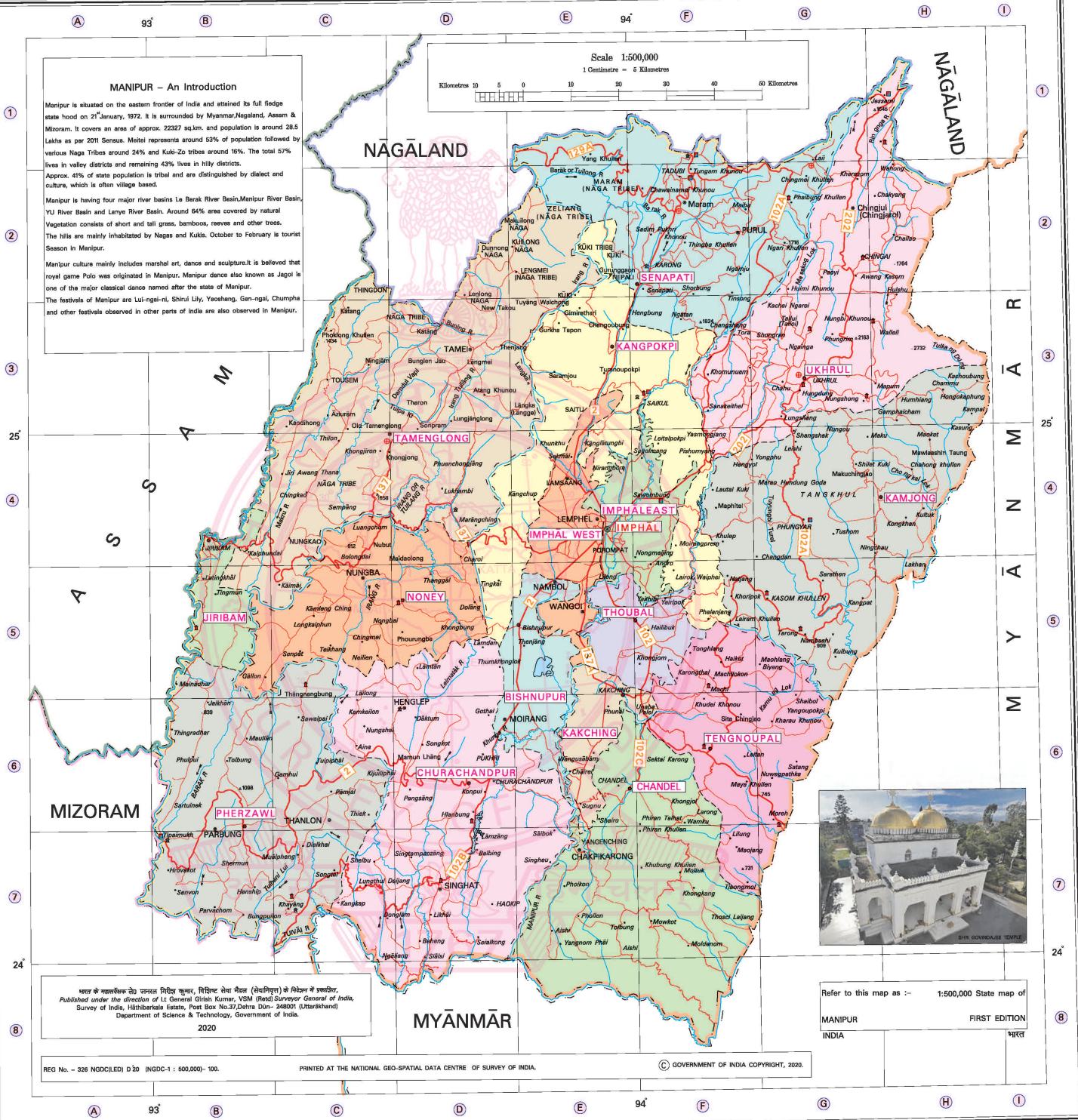

MANIPUR - An Introduction

Manipur is situated on the eastern frontier of India and attained its full fledged statehood on 21st January, 1972. It is surrounded by Myanmar, Nagaland, Assam & Mizoram. It covers an area of approx. 22327 sq.km. and population is around 28.5 Lakhs as per 2011 Census. Meitei represents around 53% of population followed by various Naga Tribes. Santhals around 24% and Kuki-Zo tribes around 16%. The total 57% lives in valley districts and remaining 43% lives in hilly districts. Approx. 41% of state population is tribal and are distinguished by dialect and culture, which is often village based.

Manipur is having four major river basins La Barak River Basin, Manipur River Basin, YU River Basin and Lanyu River Basin. Around 64% area covered by natural Vegetation consists of short and tall grass, bamboos, reeves and other trees. The hills are mainly inhabited by Nagas and Kukis. October to February is tourist Season in Manipur.

Manipur culture mainly includes martial art, dance and sculpture. It is believed that royal game Polo was originated in Manipur. Manipur dance also known as Jagoi is one of the major classical dance named after the state of Manipur.

The festivals of Manipur are Lui-ngai-ni, Shirui Lily, Yaosheng, Gan-ngai, Chumpha and other festivals observed in other parts of India are also observed in Manipur.



मानिपुर राज्य भारत के पूर्वी सीमा पर, मित्र देशों (म्यांमार, असम, मेघालय) के साथ सीमा है।
 Published under the direction of Lt General Gitesh Kumar, VSM (Retd) Surveyor General of India,
 Survey of India, Hishibarkata Estate, Post Box No.37, Dehra Dun-244001 (Uttarakhand)
 Department of Science & Technology, Government of India.

REG No. - 326 (NDC/IL) D 30 (NGDC-1 : 600,000) - 100.

PRINTED AT THE NATIONAL GEO-SPATIAL DATA CENTRE OF SURVEY OF INDIA.

© GOVERNMENT OF INDIA COPYRIGHT, 2020.

Refer to this map as :- 1:500,000 State map of

MANIPUR

INDIA

FIRST EDITION

भारत

