कर्नाटक

KARNĀTAKA

STATE MAP

Scale 1 : 1,000,000

भारतीय सर्वेक्षण विभाग

SURVEY OF INDIA

THE HERITAGE AND RESOURCES OF KARNĀTAKA

Karnātaka covers that part of India which is inhabited mainly by the Kannada-speaking people. The state has an area of 1,91,791 sq km and its population was 61,095,297 in 2011. Situated in the west-central part of peninsular India, on the Deccan plateau, Karnātaka has an exquisitely beautiful coastline stretching about 260 kilometres.

The state has vast natural resources and produces gold, limestone, quartz, asbestos and vanadium. Mysūru silk and silk products are in much demand all over the world. Besides, Karnātaka has a large area under coffee and pepper.

Distinctive styles of architecture and sculpture associated with the Chālukya, Hoysāla and Vijayanagara periods evolved in the state and Aihole is generally regarded as one of the cradles of temple architecture in the Deccan region, including Gujarāt and Odisha. The tallest monolithic statue is perhaps that of Gomateshwar at Shravanabelagola, which is about 57 feet in height, while the largest dome in the country adorns the Gol Gumbaz at Vijayāpura, with a diameter of more than 120 feet, where it is widest and in the range of wonders of world.

Karnātaka abounds in places of religious and historical importance which are of interest not only to pilgrims and tourists but also the serious scholar. The Government of Karnātaka is keeping up the traditional spirit of Dussehra, which, with its procession, was one of the great attractions of the erstwhile princely state of Mysūru. The Government helps to organize an entertaining Dussehra festival programme for ten days in Mysūru city every year.

Karnātaka has a rich tradition in classical dance, music, painting and the folk arts. Yakshagana, puppetry and Kolatta are a few of the innumerable folk arts of the state.

It has a fine infrastructure which has attracted many leading central industries. Aircraft, motor-cars, railway coaches, sophisticated electrical and electronic equipments, telephones, television sets, watches and clocks are made in the State in Bengalūru, its capital, is one of the important industrial centres and popularly known as Silicon City and also stands as the IT capital of India. Handicraft articles, including those made out of sandalwood, ivory and the famous unique and unparallel arts and crafts such as Bidriware, Himroo artefacts, Banjara apparels enjoy a worldwide market. With its rich traditions, Karnātaka has made a notable contribution to all aspects of Indian culture in the past and the indications are that, it will happily continue to do so.

Vidhāna Soudha in Bengalūru is the largest Legislature cum Secretariat building in the country, designed and executed under the former Chief Minister of Mysūru State, Kengal Hanumanthaiah, between 1951-56. The style is an amalgamation of Dravidian, Rajasthāni, Chola and Carnatic styles of architecture. The ornamental motifs, floral patterns and chisled geometric designs are all distinct and not a single design has been repeated. The structure is entirely built of colour granite stones found in and around the Bengalūru. A team of engineers led by S.R. Manickam, toiled with over 5000 labourers, 1500 sculptors for over 4 years to complete this magnificent structure.

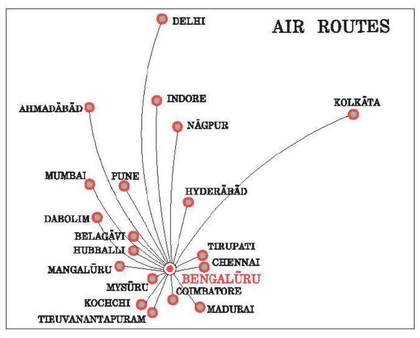

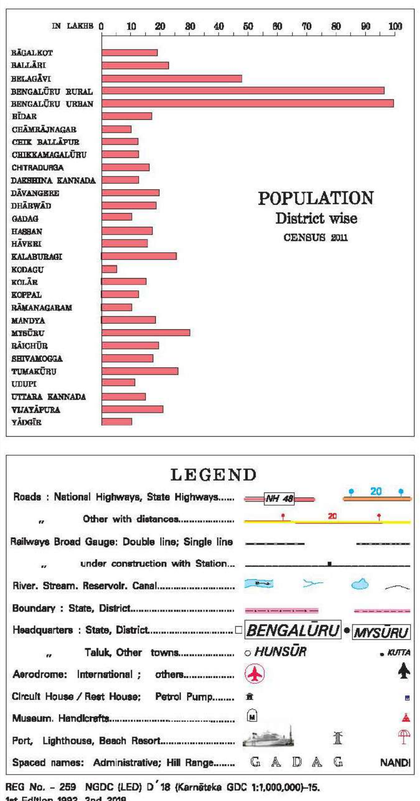

LEGEND

Roads : National Highways, State Highways..... NH 48 ● 20 ●

" Other with distances..... 20

Railways Broad Gauge: Double line; Single line

" under construction with Station...

River. Stream. Reservoir. Canal.....

Boundary : State, District.....

Headquarters : State, District..... BENGALŪRU • MYSŪRU

" Taluk, Other towns..... ○ HUNSŪR • KUTTA

Aerodrome: International ; others.....

Circuit House / Rest House; Petrol Pump.....

Museum. Handicrafts.....

Port, Lighthouse, Beach Resort.....

Spaced names: Administrative; Hill Range..... G A D A G NANDI

REG No. - 259 NGDC (LED) D'18 (Karnātaka GDC 1:1,000,000)-15.
1st Edition 1992, 2nd 2018.
PRICE: ₹ 140 /-

For further details about this map, please contact

Director,
Karnātaka Geo-Spatial Data Centre,
Survey of India, Koramangala 2nd Block,
Bengalūru – 560034
E-Mail : karn.gdc.soi@gov.in
WEBSITE – www.surveyofindia.gov.in

Reproduction in whole or part by any means is prohibited without the written permission of Survey of India, the National Mapping Agency.

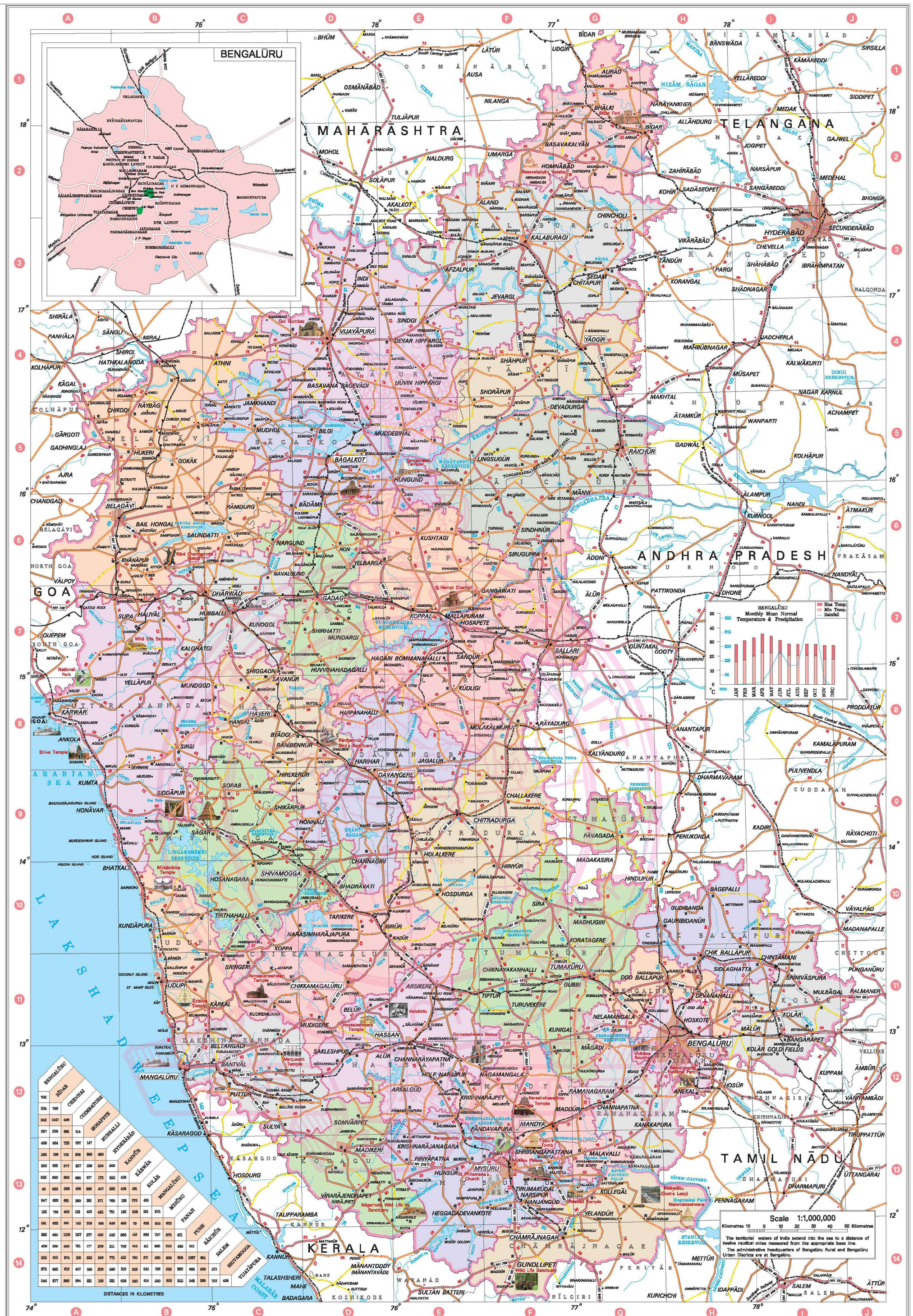

R E F E R E N C E S

G 3 ADKI	D 6 BĀDĀMI	C 12 BELTANGADI	D 9 CHANNAGIRI	G 19 DODBELE	H 10 GUDIBANDA	B 11 HEBRI	D 3 INDI ROAD	E 7 KANNIGERI	F 12 KOPPA	F 14 MADDŪR	A 8 MIRJĀL	F 9 NĀYAKANAHATTI	D 8 RĀNIBENNŪR BIRD'S SANCTUARY	G 13 SHIMSHĀPURA	B 5 SUTKATTI	C 8 UGARGOL
G 8 ĀDŪR	G 10 BADAVANAHALLI	D 5 BĀGALKOT	G 12 CHANNAPATNA	I 11 DODDANETHA	D 6 GŪDŪR	E 14 HEDIYĀLA	E 4 INGALESHWAR	E 4 KANNOLI	G 5 KOPPAR	G 12 MADDŪR	F 8 MOLAKĀLMŪRU	F 10 NELAHĀLU	E 10 SHINGATAGERE	F 10 SUVARNAMUKHI	D 12 UKKALI
E 3 AFZALPUR	F 5 BĀGALVĀD	D 11 BELŪR	E 12 CHANNARĀYAPATNA	H 11 DOD JĀLA	D 5 GULEDAGUDDA	E 13 HEGGADADEVANKOTE	B 8 ISLŪR	D 3 KANNŪR	G 3 KORLA	G 13 MADHUGIRI	E 4 MORATAGI	G 11 NELAMANGALA	E 12 SHIRĀDI	F 14 SUVARNAVATI	D 12 ULLĀL
E 4 AGNI	F 5 BAGEHĀPURA	E 2 BELŪR	C 11 CHĀRMĀDI	B 8 DODVĀD	C 4 GUNDĀL	E 12 HEMĀVATI	E 8 ITTIGI	G 12 KANVA	G 7 KOTATTATTU	G 2 MADHUR	I 10 MOTUMAKALAHALLI	F 2 NELLIGERE	C 8 MOTIBENNŪR	E 7 SHIRHATTI	B 7 ULV.
A 8 AGSŪR	H 10 BĀGEPALLI	H 12 BENGALŪRU	F 11 CHELŪR	C 4 DON	E 7 GUNDA ROAD	D 8 HIREHADAGALLI		B 11 KĀP	E 8 KOTTŪRU	D 8 MADIKERI	F 14 MOYĀR	F 3 NELOGI	D 10 SHIVAMOGGA	D 10 SHIVAMOGGA	C 9 ULSOOR
C 10 AGUMBE	E 11 BAGEHĀPURA	E 13 BENNI HALLA	C 8 CHIGATERI	E 5 DON	F 14 GUNDLUPET	C 9 HIREKERŪR	E 8 JAGALŪR	E 5 KARADI	F 5 KRISHNA	G 12 MĀGADI	F 4 MUDBĀL	B 12 NETRĀVATI	D 10 SHIVANI	C 7 TADAS	D 10 UMBLEBAILU
G 4 AJAILĀPUR	B 8 BĀGEVĀDI	I 11 BETMANGALA	H 11 CHIK BALLĀPUR	F 4 DORANAHALLI	B 6 GUNJI	C 6 HIREKOP	F 5 JĀLHALLI	E 3 KARAJGI	E 7 KUNIGAL	C 1 MAHĀGAON	B 11 MŪDBIDRI	D 8 NIDAGUNDI	D 12 SHIVAPUR	B 9 TĀDRI	C 12 UPPINANGADI
E 10 ALLAMPUR	B 8 BĀGEWĀDI	E 13 BETTADPUR	E 9 CHIKKĀLŪR	E 8 DOTHIĀL	F 5 GURGUNTA	F 12 HIRIYŪR	A 8 JĀMBOTI	A 8 KARKALA	F 8 KRISHNA	G 13 MALAVALLI	E 5 MUDDEBIHĀL	B 9 NILKUND	F 4 SHIKĀRPUR	G 13 TALAKĀD	
F 2 ALAND	E 6 BAIL HONGAL	D 11 CHIKKAMAGALŪRU	D 9 BEVŪR	C 9 DURGA TEMPLE	C 9 GURLĀPUR	F 10 HIRIYŪR	D 12 JAMBUR	D 12 KARANJA	E 8 MUDENŪR	D 9 MALEBENNŪR	E 6 MUDGAL	D 3 NIMBĀL	F 13 SHRĀRANGAPATTANA	H 11 VADDARAHALLI	H 11 TADAGANALLU
D 11 ĀLŪR	B 10 BAINDŪRU	E 4 CHIKKA RŪGI	D 11 BHADRA	D 8 DURGA TEMPLE	D 6 GUTTAL	H 13 HOGENAKAL FALLS	C 5 JAMKHANDI	F 6 KARĀTGI	E 5 MUDGAL	G 3 MALKHAID	C 6 MUDHOL	F 3 NIMBARGA	B 9 SIDDĀPUR	H 1 VADGAON	I 1 TALAKĀLLA
D 5 ĀLMATTI	E 3 BĀLAGANŪR	C 6 CHIKKERŪR	D 8 BHADRA RESERVOIR			E 9 HOLALKERE	G 1 JANWĀDA	E 11 KĀRKAL	C 6 MUDHOL	G 4 MALLA BUZURG	D 11 MUDIGERE	A 5 NIPĀNI	B 13 SIDDĀPURA	D 4 VANDĀL	D 6 TALAKU
E 3 ALMEL	C 11 BĀLEHONNŪR	F 11 CHIKKĀYAKANHALLI	D 10 BHADRĀVATI			D 8 HOLALU	F 10 JAVANAGONDANAHALLI	F 7 KARŪRU	I 11 MUDBĀGAL	D 8 MALLĀPUR	I 11 MUDBĀGAL	G 3 NIRGUNDA	H 11 SIDLAGHATTA	B 10 VANDISE	C 13 TALE KĀVERI
B 7 ALNĀVAR	D 8 BALGĀNŪR	E 5 CHIKODI	D 13 BHĀGAMANDALA			D 6 HOLE ALŪR	F 6 JĀWALGERI	E 4 KĀRWĀR	F 4 MALLA BUZURG	D 7 MALLAPURAM	D 11 MUDIGERE	G 2 NIRNA	F 4 SINDGI	E 10 VĀNIVILĀSAPURA	B 9 TĀLGUPPA
D 12 ALŪR	F 8 BALGĀNŪR	B 5 CHIKODI ROAD	B 7 BHĀVATI			E 12 HOLE NARSIPUR	C 11 JAYAPUR	A 8 KĀRWĀR BAY	C 11 MALLESHVARA	C 11 MALLESHVARA	I 11 MUDBĀGAL	F 11 NITTŪR	E 5 SINDHNŪR	E 10 VĀNIVILĀSA SĀGARA	E 5 TĀLIKOTA
E 12 AMBUGA	F 7 BALLĀRI	G 5 CHIKSUGŪR	G 5 BHĀRAVANA TIPPA RESERVOIR			F 12 HONAKERE	F 13 JAYAPURA	C 5 KASBA CHANDRAGI	B 11 MALPE	B 11 MALPE	G 11 MŪDIKI	E 14 NUGU	F 10 SIRA	B 8 VANNŪR	E 6 TANGADGI
C 8 AMĪNBHĀVI	C 4 BALLIGERI	E 7 CHILAKANAHATTI				E 11 HONAVALLI ROAD	F 3 JEVARGI	C 6 KATKOL	D 5 MALPRABHA	D 5 MALPRABHA	G 2 MULLĀMĀRI	D 9 NYĀMATI	F 6 SIRĀGINE	C 9 VARADA	E 6 TĀWARGERI
D 13 AMMATTI	D 5 BALLŪR	I 11 CHINTĀMANI				A 9 HONĀVAR	G 2 JĪWANGI	C 5 KAUJALAGI	B 8 MALPRABHA RESERVOIR	H 11 MĀLŪR	D 7 MUNDARGI		B 8 SIRSI	D 11 VASTĀRA	E 10 TEKKALAKŌTE
B 8 AMMINEALLI	F 11 BĀNASANDRA	G 3 CHITĀPUR				C 4 HONĀVĀD	G 3 JIGJIWĀNI	C 12 KAV		E 3 MALVI	C 8 MUNDOCCO		B 7 SIRŚGŪNI	C 11 VENŪR	C 4 TELSANG
E 9 AMRITĀPURA	E 11 BĀNĀVAR	G 3 BHĀTKUMBRA				D 9 HONNĀLI	G 5 JODKURLU	F 13 KAVALANDE	A 9 MUDHOL	D 4 MAMDĀPUR	A 9 MUDIGERE		C 8 SIRSI	G 12 VIDHĀNA SOUDHA	C 5 TERDĀL
F 12 AMRŪTŪR	C 9 BANAVĀSI	E 12 BHERYA				D 3 HORTI	B 9 JOG FALLS	F 3 KAVALŪR	B 9 MUDHOL	C 11 MALLESHVARA	B 11 MUDIGERE		G 5 SIRVĀR	F 7 VIJAYANAGAR	D 4 TIKOTA
E 9 ANAGODU	G 5 BĀNDEHALLI	G 1 BHĀTKUMBRA				C 10 HOSANAGARA	D 4 JUMNĀL	E 12 KĀVERI (CAUVERY) FALLS	C 5 KASBA CHANDRAGI	D 7 MULGUND	B 11 MŪDŪKI		B 6 SIRŚI	D 4 VIJAYAPURA	C 8 TILVALLI
E 9 ANAJI	F 8 BĀNDEHALLI	B 11 COCONUT ISLAND				B 10 HOSANGADI		G 13 KĀVERI (CAUVERY) FALLS	C 6 KATKOL	E 11 MULGUND	C 5 MŪDŪKI		G 5 SIRVĀR	D 12 VIRĀRĀJENDRAPET (VIRĀJPET)	A 7 TINAIGHĀT
C 9 ĀNANDAPURAM	F 14 BANDIPUR WILD LIFE SANCTUARY					E 7 HOSAPETE			C 8 KATKOL	C 5 KALLAJALAGI	D 2 MULLĀMĀRI		B 11 SĪTA		E 6 TINTANI
C 8 ĀNAVATTI	I 12 BANGĀRAPET					E 10 HOSDURGA			C 12 KAV	D 8 MALPRABHA	D 7 MUNDARGI		G 13 SIVASAMUDRAM (THE BLUFF)		G 13 TIPPU'S TOMB
F 4 ANDOLA	C 5 BANHATTI					E 10 HOSDURGA ROAD			F 13 KAVALANDE	H 11 MĀLŪR	C 8 MUNDOCCO				E 11 TIPTŪR
G 2 ANDŪR	C 5 BANKĀPUR					H 11 HOSKOTE			G 3 KAVALŪR	E 3 MALVI	A 9 MURDESHWAR				C 4 TIRTHAHALLI
E 13 ĀNECHAUKŪR	H 12 BANNĪRGHATTA NATIONAL PARK					C 8 HOSŪR			E 12 KĀVERI (CAUVERY) FALLS	D 4 MANDĀGĀDDE	B 5 MURGOD				F 13 TIRUMAKŪDAL NARSIPUR
H 12 ANEKAL	F 13 BANNŪR					E 12 HOSŪR			G 13 KĀVERI (CAUVERY) FALLS	C 10 MANDAGADDE	F 13 MYSŪRU				G 13 TITIMATI
A 8 ANJADĪP	C 12 BANTVĀL					I 11 HUDUKULA			F 5 KAVITĀL	E 12 MANDGERE	F 12 MYSŪRU PALACE				H 10 TONDEBHĀVI
C 9 ANJANĀPURA RESERVOIR	B 11 BĀRKŪR					B 5 HUKERI			D 10 KEMMANNUGUNDI	F 12 MANDYA					G 11 TUMAKŪRU
B 5 ANKALGI	F 2 BASAVAKALYĀN					E 8 HULIHAIDER			5 KERŪR	G 2 MANGALGI					C 4 TURAGANALLU
B 4 ANKLU	D 4 BASAVAKALYĀN YAKSHA					F 10 HULIKUNTE			B 8 KHĀNĀPUR	B 12 MANGALŪRU					C 5 SINGERI
A 8 ANKOLA	D 4 BASAVANA BĀGEWĀDI					G 12 HULIPURDURGA			E 10 KHĀNĀPUR	C 12 MĀNI					I 11 SRĪNIVĀSPURA
C 7 ANNIGERI	B 8 BASAVARĀJADURGA ISLAND					F 7 HULLAHALLI			F 11 KIBBANAHALLI	B 9 MANIPĀL					G 10 SRĪRĀMAPURA
A 8 ANSHI	B 10 BASRŪR					G 3 HULŪR			12 KIKKERI	D 8 MANOLI					B 11 ST. MARY ISLES
F 6 ARAKERI	F 14 BEGŪR					C 10 HUMACHADAKATTE			2 KINHI	G 8 MĀNVI					F 13 ST. PHILOMENA'S CHURCH
F 4 ARALAGUNDI	E 14 BEGŪR COLONY					F 5 HUNASAGI			7 KIRVATTI	D 12 MĀRAHALLI					D 12 SUBRAHMANYA
D 11 AREHALLI	B 6 BEKUD					E 5 HUNGUND			8 KITTŪR	B 5 MARCHETAHĀL					G 3 SULAHPET
E 12 ARKALGŪD	9 BELAGATTA					E 13 HUNSŪR			3 KODĀ	F 7 MARIYAMMANAHALLI					B 5 SULDHĀL
E 11 ARSIKERE	6 BELAGĀVI					4 HŪVIN HIPPARGI			6 KODAGANŪR	F 3 MARŪR					B 6 SULESHĀVI
E 3 ATANŪR	E 10 BELAGŪRU					D 7 HUVVINAHADAGALLI			5 KODEKAL	G 5 MASARKAL					C 12 SULIYA
D 4 ĀTHARGA	D 6 BELAVANKI								4 KOHALLI	F 8 MASKI					B 8 SUNKSĀL
C 4 ATHNI	D 12 BELGOD								7 KOLAGALLU	F 9 MĀSŪR					13 SUNTIKOPPA
H 12 ATTIBELE	7 BELHATTI								1 KOLĀR	G 3 MATMĀRI					7 SUPA
G 1 AURĀD	B 11 BELMANNA								2 KOLĀR GOLD FIELDS	F 8 MEDKANI-HĀL					12 SURATKAL
G 2 AYANŪR									5 KOLHĀR	G 13 MEKEDĀTU (GOAT'S LEAP)					11 UDUPI
F 9 AYMANGALA									5 KONNŪR	F 12 MELUKOTE					
									10 KOPPA	D 4 MINCHINĀL					

भारत के महासर्वेक्षक नेपाल पनपल विशेष सुचार, विशिष्ट सेवा मैडल, के निदेशन में प्रकाशित,
Published under the direction of Maj Gen Girish Kumar, VSM, Surveyor General of India,
Survey of India, Hathibarkala Estate, Post Box No. 37, Dehra Dūn – 248001 (Uttarākhand)
Department of Science & Technology, Government of India.

PRINTED AT THE NATIONAL GEO-SPATIAL DATA CENTRE OF SURVEY OF INDIA.

© GOVERNMENT OF INDIA COPYRIGHT, 2018.