

# हरियाणा HARYANA

## STATE MAP Scale 1:5,00,000



भारतीय सर्वेक्षण विभाग Second Edition 2021. SURVEY OF INDIA

### REFERENCES

Roads: N-S corridor; national highway with number; state highway; others.

Railways: broad gauge; double line with station; single line; others.

Boundaries: international; state; district; tehsil.

Rivers, Canals: main; branch; water bodies.

Airports: international; national.

Headquarters: state; district; tehsil; sub-tehsil.

Other towns.

Fort, Temple, Gurudwara, Antiquity.

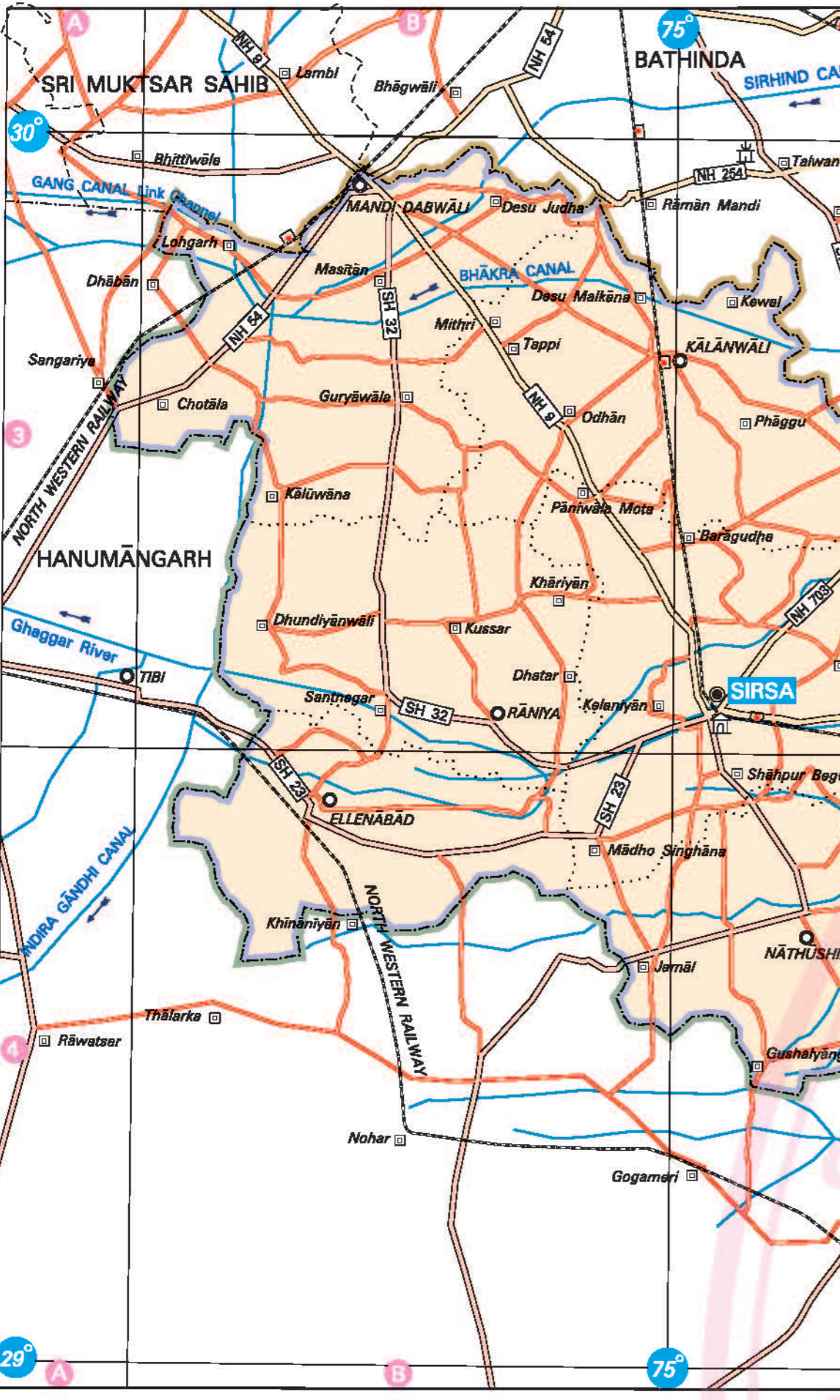
Name headquarters: State / U.T.; district; tehsil.

Name: other town, Rest house.

Scale 1:5,00,000  
1 Centimetre = 5 Kilometres

Kilometres 0 10 20 30 40

PRINTED AT THE NATIONAL GEO SPATIAL DATA CENTRE OF SURVEY OF INDIA.  
Administrative boundaries and communications are updated till 2020.  
REG. NO. 347 NODC 6/03 D-31 P-0000 - 1/000,000 - 98 © GOVERNMENT OF INDIA COPYRIGHT, 2021. Price: ₹118.25



### HARYANA - THE INDUSTRIAL HUB OF INDIA

The present state of HARYANA, which derives its name from the great epic of India, Mahabharata as Bahucharyana i.e. Land of plentiful grains and Bahudhana i.e. Land of immense riches. Haryana state has highly fertile land and is undoubtedly the industrial hub of India. The name Haryana, itself means The Abode of God from Hari (The Hindu God Vishnu) and Aryan (horns); situated in the Northern part of India.

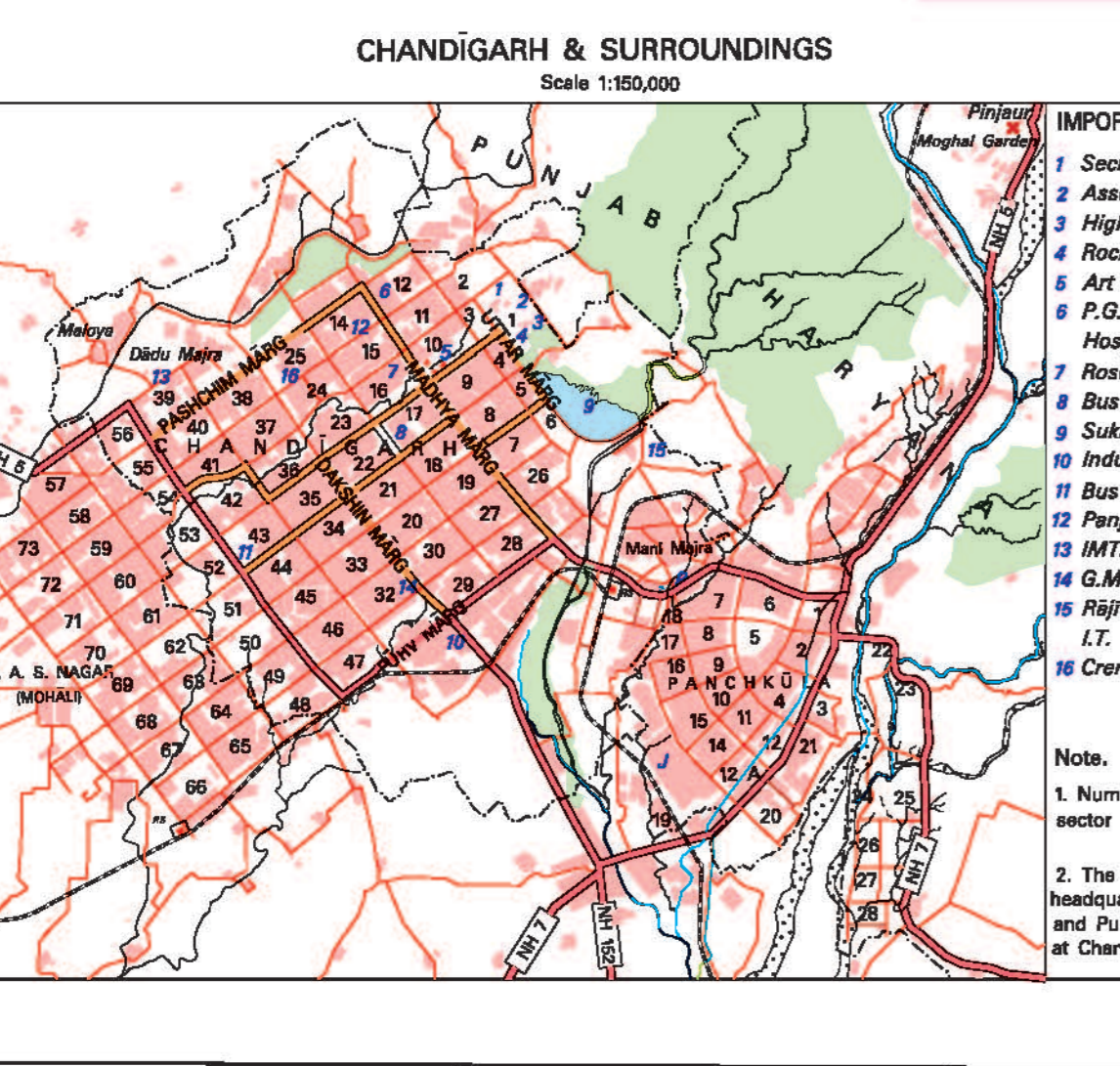
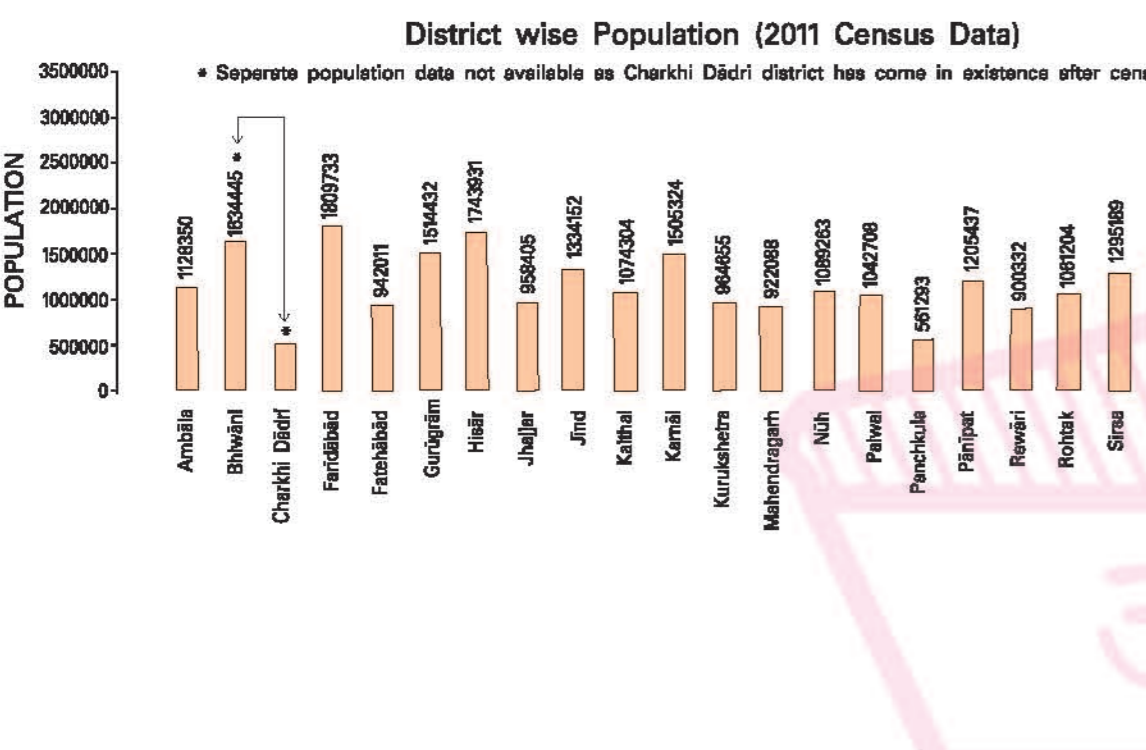
Haryana was carved out of the State of Punjab on 1st November 1966. The state is bounded by Punjab and Himachal Pradesh in North; Rajasthan in the West and South; Uttar Pradesh and Uttarakhand in the East. The Capital of Haryana is Chandigarh. Many settlements dating back to the Indus Valley Civilization have been found along river Saraswati at Neurgabhad and Mitthal in Bhiwani district, Karnal and Bahawali in Fatehabad district, Agroha and Rakhai Shikhar (Rakhigarhi) in Hisar district and Rakhai in Sonapat district. The ancient Vedic Civilization had flourished on the banks of the Saraswati, where the hymns of Rigveda were composed.

The battle of Mahabharata took place near the city of Kurukshetra, where Lord Krishna preached the Bhagavad Gita to the reluctant Arjuna. Brahm Sarovar, the centre of famous solar eclipse fairs, is also situated at Kurukshetra.

Haryana is basically considered as the current growth engine of India. The state stands in the forefront of industrial progress and adoption of modern technology. Gurgaon city has emerged as one of the important Information Technology Centres of the country.

Haryana offers the tourist a choice of Religious Shrines, Ancient Forts, Lakes, Museums, Zoos with a backdrop of prospering villages and expanding cities. The internationally famous Sirajkund Craft Mela, at Ferozabad, is held every year in the month of February.

As per 2011 census population of Haryana is 25.35 million. It has extreme climatic conditions with temperature ranging from 10°C in winter to 60°C in summer. The average annual rainfall varies from 200 mm to 1000 mm and most of the rainfall is during the monsoon from July to September.



### DISTANCE TABLE

(DISTANCES ARE IN KILOMETRES)

Delhi	Chandigarh	202	82	Amritsar
99	289	237	Bhiwani	121
141	141	141	Charkhi Dadri	138
138	138	138	Ferozabad	130
130	130	130	Fatehabad	142
142	142	142	Gurgaon	114
114	114	114	Hisar	114
114	114	114	Jhajjar	114
114	114	114	Jind	114
114	114	114	Kaithal	114
114	114	114	Karnal	114
114	114	114	Kurukshetra	114
114	114	114	Mahendragarh	114
114	114	114	Palwal	114
114	114	114	Rewari	114
114	114	114	Sonapat	114
114	114	114	Yamunanagar	114

HOW TO FIND DISTANCE  
Run your finger along horizontal column and vertical row of the other hand down from Amritsar till you reach the required distance.