


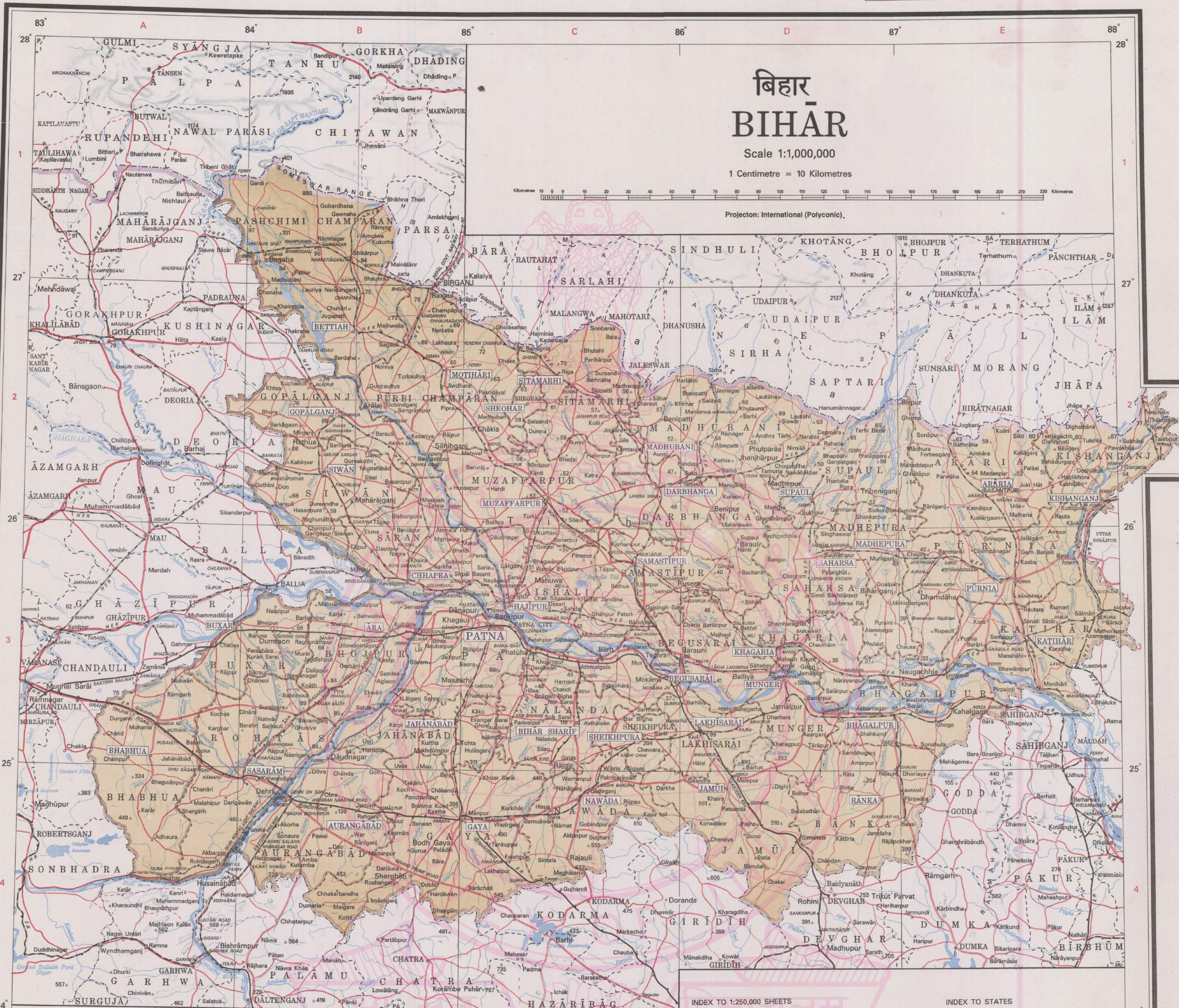
बिहार BIHAR

Scale 1:1,000,000

1 Centimetre = 10 Kilometres

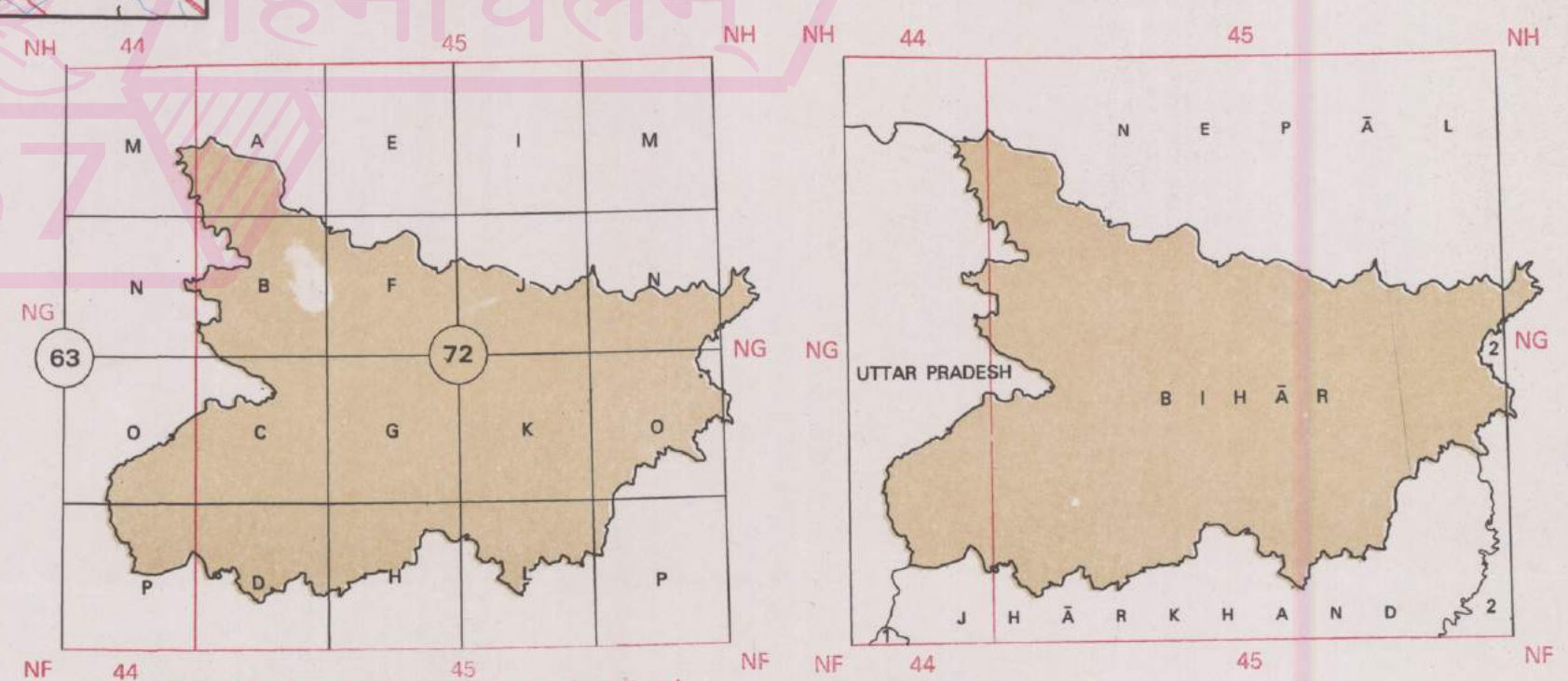


Projection: International (Polyconic).



INDEX TO 1:250,000 SHEETS

INDEX TO STATES



REFERENCES

Name of district	BHAGALPUR
locality	TIRHUT
mountain or hill range	RAMMAHAL HILLS
Peak	Koramba Pahar
headquarter of state	PATNA
headquarter of district	AURANGABAD
headquarter of tahsil	Sonpur
important town	Sukhpur
other town	Sivas
Height, Trigonometrical station, Caravan halting place	681
Headquarters: state; district; subdivision. Other towns	681
Fort, Ruins, Rest house	681
Aerodrome: international; other	681
Railway: broad gauge, double line	681
single line	681
metre gauge, with station and bridge	681
narrow gauge, with tunnel	681

SPECIAL REFERENCES

Main through routes	681
Road: 1st class (metalled or surfaced), with tunnel	681
2nd " (unmetalled), with bridge	681
3rd " (track), with pass	681
Stream: perennial; non-perennial; unsurveyed	681
Canal, navigable, with tunnel	681
non-navigable	681
Temple, Pagoda, Christian mission, Mosque	681
Mud	681
Lake, fresh water	681
Marsh, fresh water	681
Boundary, international	681
state, demarcated	681
state, undemarcated	681
district	681
Post office, Telegraph office, Combined Post & Telegraph office	681
Post office, along road	681
Telephone line	681

1st Edition 2002.
 Previous Edition 1938 (Bihar Province).
 1st 1974, 2nd 1994 (Undivided Bihar).

M MAKWANPUR, NEPAL (C/1) PA PALAMU, JHARKHAND (B/4) SA SANKHLWA SABHA, NEPAL (E/1)
 O OKHALDHUNGA, NEPAL (D/1) B BASTI, UTTAR PRADESH (A/2) MU MURSHIDABAD, WEST BENGAL (E/4)
 P PYUTAN, NEPAL (A/1) D DARRJEELING, WEST BENGAL (E/1) A AMBEDKARNAGAR, UTTAR PRADESH (A/2)

Headquarters of the state and districts are boxed in the body of the map.
 The state boundary between Bihar and Jharkhand. States have not been verified by the Governments concerned.
 Heights are in metres.