



STATE
MAP
SERIES

अरुणाचल प्रदेश ARUNĀCHAL PRADESH



श्रीवृत्त संस्था
Survey of India
Second Edition 2020.

SURVEY OF INDIA
Department of Survey & Technology
Government of India
Plan F.176.

ARUNĀCHAL PRADESH
Arunachal Pradesh is India's easternmost state and lives up to its name (Arun = dawn, Achal = land) by being the first to meet the rising sun in the country. It borders China on the north, Myanmar on the east and Bhutan on the west. Arunachal Pradesh, one of the most sparsely populated states of India, covers an area of 83743 sq. kms. This region acquired an independent political status in January 20, 1972 when it was declared as Union Territory under the name of Arunachal Pradesh. The state of Arunachal Pradesh Bill was passed by the Parliament in 1986 and with effect from February 20, 1987 Arunachal Pradesh became the 24th state of Indian Union. It is a land of lush green forests, deep river valleys and beautiful plateaus. The land is mostly mountainous with the Himalayan range along the northern borders criss-crossed with ranges running north-south. These divide the state into five river valleys: the Kameng, the Siang, the Lohit and the Tirap. All these are fed by snow from the Himalayas and countless rivers and rivulets. The weather and climate of Arunachal Pradesh are quite distinct from the rest of the country. The climate of the state is highly hot and humid at the lower altitudes and in the valleys covered by swampy dense forest particularly in the eastern section, while it becomes extremely cold in the higher altitudes.

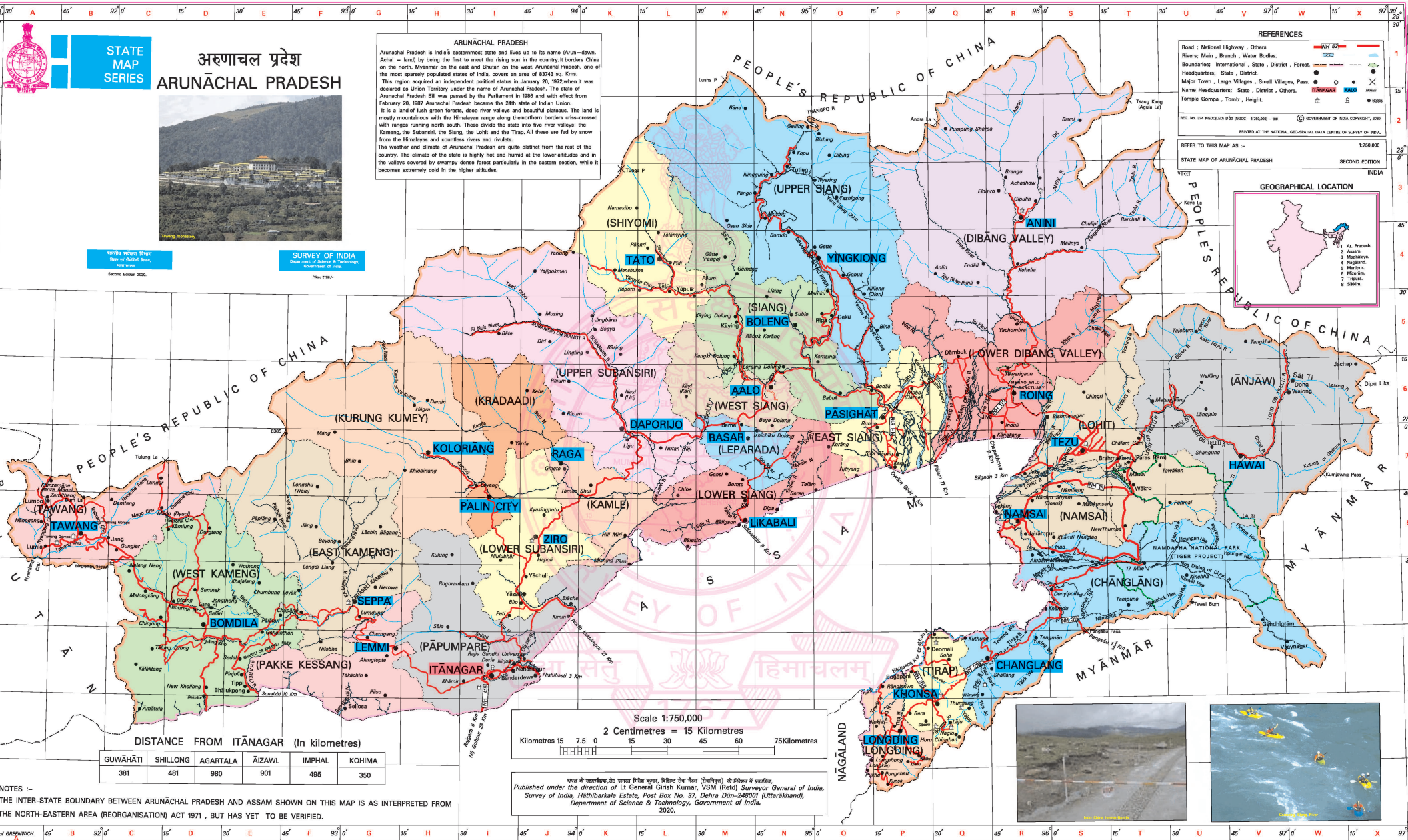
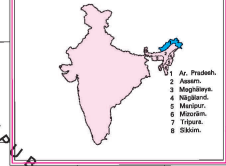
REFERENCES

- Road : National Highway, Others
- Rivers: Main, Branch, Water Bodies
- Boundaries: International, State, District, Forest
- Headquarters: State, District
- Major Town, Large Villages, Small Villages, Pass
- Name Headquarters, State, District, Others
- Temple Gopur, Tomb, Height

REG. NO. 304 INDONESI D 3 INDEX - 1194,000 - 500 © GOVERNMENT OF INDIA COPYRIGHT, 2020
PRINTED AT THE NATIONAL GEO-SPATIAL DATA CENTRE OF SURVEY OF INDIA

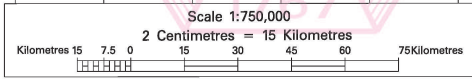
STATE MAP OF ARUNĀCHAL PRADESH
SECOND EDITION
INDIA
1:750,000

GEOGRAPHICAL LOCATION



DISTANCE FROM ITĀNAGAR (In kilometres)

GUWAHĀTĪ	SHILLONG	AGARTALA	ĀIZAWL	IMPHAL	KOHIMA
381	481	980	901	495	350



Published under the direction of Lt General Girdh Kurnar, VSM (Retd) Surveyor General of India, Survey of India, Hithibarkula Estate, Post Box No. 37, Dehra Dun-248001 (Uttarakhand), Department of Science & Technology, Government of India, 2020.

NOTES :-
THE INTER-STATE BOUNDARY BETWEEN ARUNĀCHAL PRADESH AND ASSAM SHOWN ON THIS MAP IS AS INTERPRETTED FROM THE NORTH-EASTERN AREA (REORGANISATION) ACT 1971, BUT HAS YET TO BE VERIFIED.

