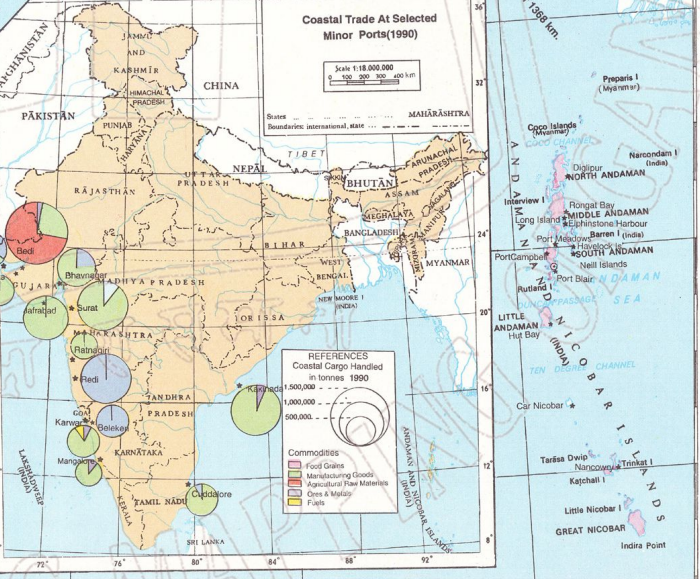
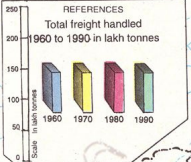
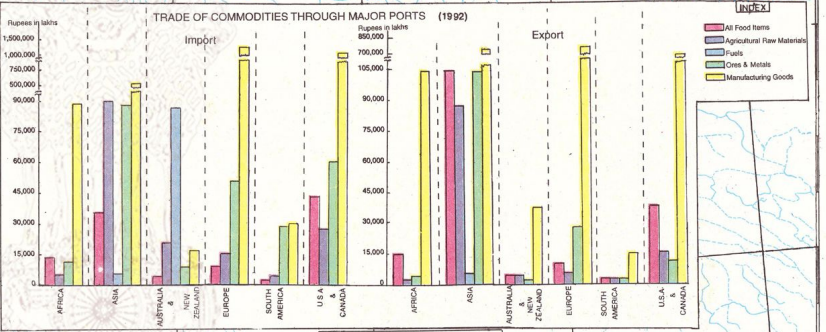


INDIA PORTS

026 PE (E)



Coastal Equi Area Projection with two standard parallels.

REFERENCES

Boundaries: International, state, district.

Headquarters: country, state/union territories, district, other towns. ● DELHI ● PATNA ● Puri ● Tuticorin

Major Ports ★ MUMBAI ● Minor Ports ● Okha

Passenger Shipping Route ● Kochi — Colombo 569 km

Primary Hinterlands of Major Ports ● KANLDA

Dry Ports ● DELHI ● BANGALORE

Published under the direction of Dr. P. Nag, Director, National Atlas & Thematic Mapping Organisation, Department of Science & Technology, Government of India, COO Complex, DP Block, Bidhan Nagar, Calcutta-700064.

Scale 1: 6,000,000

1 Kilometre to 6 Kilometres

0 100 200 300 400 500 600 Kilometres

The boundary of Madhya Pradesh shown on this map is as suggested from the North-East Area (Re-organisation) Act 1971, but has yet to be verified. The administrative headquarters of Chandigarh, Jammu and Punjab are at Chandigarh. The territorial waters of India extend from the sea to a distance of twelve nautical miles measured from the appropriate base line. Where distant name differs from its headquarters name, the former appears within brackets.

REFERENCES

Railways, Roads, Rivers, ...

Name: state.

TAMIL NADU

GOVERNMENT OF INDIA COPYRIGHT © 2000

Source: Director General of Shipping, Port Administration of States and Survey of India Maps.

Printed by M. T. M. O Printing Division, Cal 48.