

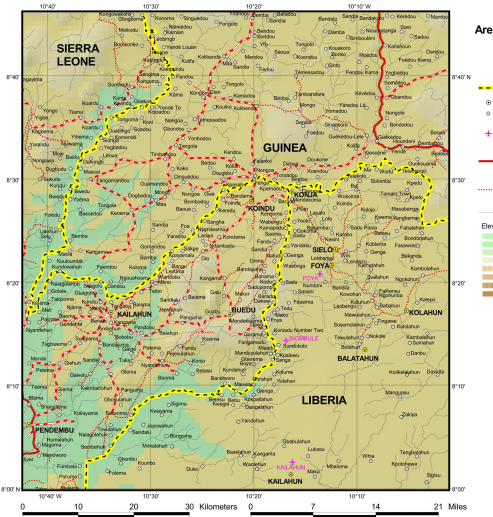
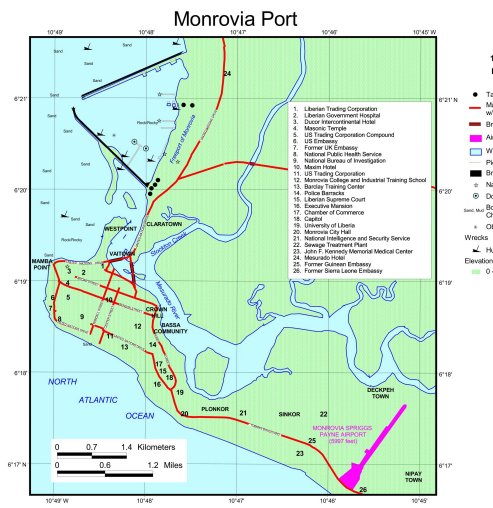
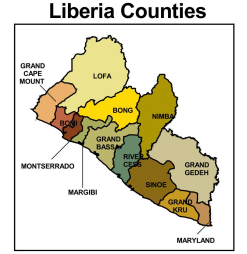
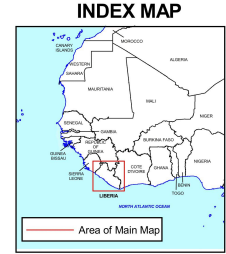


# Liberia Planning Map

Projection: Transverse Mercator  
Datum: WGS-84  
Map Scale: 1:610,000  
Print Date: 26 January 2001

© COPYRIGHT 2001 BY THE UNITED STATES GOVERNMENT  
NO COPYRIGHT CLAIMED UNDER TITLE 17 U.S.C.  
Names and boundary representation are not necessarily authoritative.

SUITABLE FOR PLANNING PURPOSES ONLY  
NOT TO BE USED FOR SURFACE OR SUBSURFACE NAVIGATION



- Area of Inset
- Boundaries**
  - International
  - Second Order
- Populated Places**
  - Build-up Area
  - Town
  - Village
  - Diamond Mine
- Transportation**
  - Main Road with Hard Surface
  - Secondary Road with Loose Light Surface
  - Other Loose Light Surface Roads/Tracks
  - Active Civil Airfield (>6000 feet)
  - Active Airfield, Few Facilities (0-6000)
  - Helipad
  - Port Facilities
- Hydrography**
  - Shading
  - River/Stream
  - Water
  - Bottom Characteristics
  - Depth Curve (in meters)
- Wrecks**
  - Hull Showing
  - Below Surface/Submerged
- Submarine Cables**
  - Operational
  - Abandoned/Disused
  - Obstruction/Danger
- Elevation (in meters)**
  - 0 - 50
  - 50 - 150
  - 150 - 300
  - 300 - 500
  - 500 - 700
  - 700 - 1000
  - 1000 - 1500
  - 1500 - 2000

- 1:37,000
- Legend**
  - Tanks
  - Main Road
  - Wharf Surface
  - Bridge
  - Airfield
  - Water
  - Floor
  - Breakwater
  - Navigational Boundaries
  - Dredge
  - Bottom Characteristics
  - Obstruction/Danger
  - Wrecks
  - Hull Showing
  - Elevation (in meters)
  - 0 - 50

- 1:330,000
- Area of Interest**
- Legend**
  - International Boundaries
  - Town
  - Village
  - Active Airfield-Few Facilities (<3000 feet)
  - Main Road with Hard Surface
  - Loose Light Surface Road/Tracks
  - River/Stream
  - Elevation (in meters)
  - 0 - 50
  - 50 - 150
  - 150 - 300
  - 300 - 500
  - 500 - 700
  - 700 - 1000
  - 1000 - 1500
  - 1500 - 2000