














# Benghazi City Map

-  Religious Building
-  Embassy
-  Bank
-  Military Post/Police Station
-  Hotel
-  Hospital
-  Governmental Building
-  Other point of interest
-  Port
-  National Capital

- ### Road Network
-  Primary, Highway
  -  Secondary
  -  Major Arterial
  -  Minor Arterial
  -  Local
  -  National Boundary
  -  Surface Waterbody

0 500 1,000 2,000

Meters  
Nominal Scale 1:15,000 at A0

Date Created:	15-May-2011	Coord System/E Datum:	Geographic/WDG84
Map Name:	Legation - LBY - 018 - A0	Co-Ord System:	Qu-000

World Postal Programme, Rome/Italy, Email: Emergencyprogramme@postnet.org, Website: www.postnet.org  
Data Sources: GAUL, WFP, GLCSC, Google Map Maker, Open Street Map



MEDITERRANEAN SEA

BENGHAZI PORT

BENGHAZI AIRPORT  
12KM AWAY

