THE CITY GUIDE AND MAP OF

Shanghai

Shanghai

LEGEND

- Government
- Urban
- Park
- Education
- Hotel and Unnamed Hotel
- Major Train Station
- Consulate General
- Business District
- Hospital
- Major Avenue
- Major Road
- Road
- Lane
- Railroad
- Ferry

SCALE 1:20,000

0 — 1 kilometre — 1 mile

©Weller Cartographic Services Ltd.
2960 Cougrove Crescent,Nanaimo,
British Columbia, Canada, V9S 3P8

This map was created on an Apple Macintosh Centris 650.
70 megabytes of RAM was added along with a Radius PrecisionColor Pro 24x and a Mac Chip. Adobe Illustrator 7.0.1 was used as the drawing software.
An Abaton 300 colour scanner using Adobe Photoshop 4.0 was used to create the map templates from the manuscripts and to create the photographs.
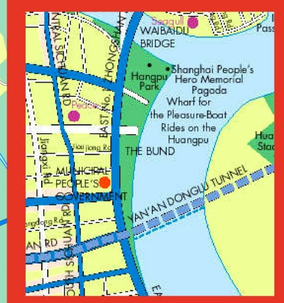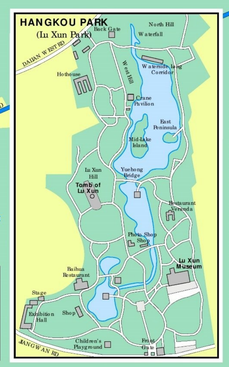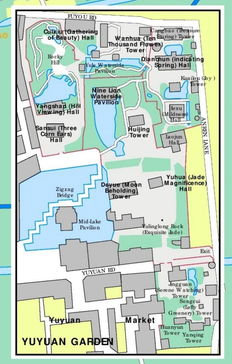
Although every effort has been made to ensure that the information contained in this map is up to date and accurate, the author and publisher can accept no liability for the consequence of any mistake or error in content or representation.
We would gratefully receive information concerning errors or omissions. Please contact the publisher with changes.