














Haiti

Planning map



OCHA
10 March 2004

-  National Capital
-  Provincial Capital
-  City
-  Village
-  Urban Areas
-  Department Boundaries
-  Rivers and Lakes
-  Roads
-  Railroads
-  Airports
-  Commercial Ports

Data and Map Prepared by:
Field Information Support Unit (OCHA)
ReliefWeb (OCHA)

Data Sources:
Imagery - Landsat TM (MosaicID N-18-15_loc)
Elevation Data - GTOPO30 (USGS)
Settlement Data - NIMA Gazetteer processed by OCHA
Airport and Port Data - Institut Geographique National (Republique d'Haiti) 1999
Administrative Data - Socioeconomic Data and Applications Center (SEDAC) operated by the Center for International Earth Science Information Network (CIESIN) of Columbia University and modified by UN (2002)

The boundaries and names shown and the designations used on this map do not imply official endorsement or acceptance by the United Nations