MOGADISCIO

EDITION 5-AMS

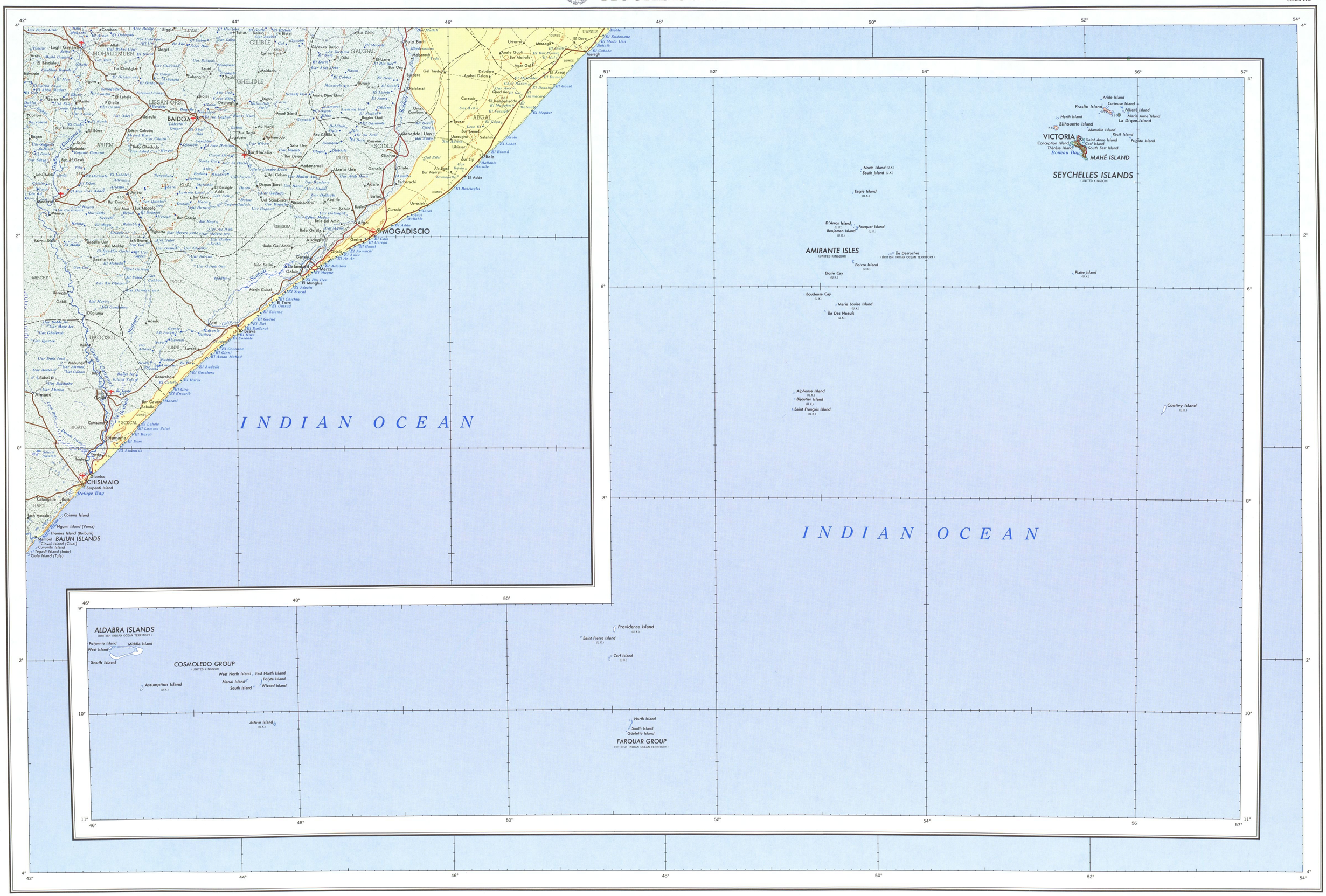

2201
Edition 5-AMS
Prepared by the Army Map Service (LU), Corps of Engineers, U.S. Army, Washington, D.C. Compiled in 1967 from best available sources.

Scale 1:2,000,000

20 10 0 20 40 60 80 100 120 140 160 180 200 Statute Miles

20 10 0 20 40 60 80 100 120 140 160 180 200 220 240 260 280 300 Kilometers

20 10 0 20 40 60 80 100 120 140 160 180 Nautical Miles

INTERNATIONAL MAP OF THE WORLD 1:2,000,000
POLYCONIC PROJECTION

3-68 PRINTED BY ARMY MAP SERVICE, CORPS OF ENGINEERS

HEIGHTS IN METERS. CONTOUR INTERVAL 200 METERS WITH SUPPLEMENTARY CONTOURS AT 100 METER INTERVALS

LEGEND

POPULATED PLACES
- Capital of country — MOGADISCIO
- Administrative center — BAIDOA
- Important village or administrative post — Lugh Ganana
- Village — Coroban

AREA NAMES — ELAI

HYPSOGRAPHIC NAMES — Bur Gavo

RAILROADS
- Normal gauge
- Under construction

BOUNDARIES
- International
- Major administrative
- First class administrative

Horizontal control point

Astronomic position

...vation; Highest in general area ·171 ·613

...building or feature; Ruins

...itary post

...rs

ROADS
- Paved
- Motorable
- Track
- Trail

Contour

Escarpment: Prominent; Minor

Peaks: Prominent; Minor

Ridge: Prominent; Minor

VEGETATION
- Forest
- Tree Savanna
- Grassland

DRAINAGE FEATURES
a. Unsurveyed: 1. Shoreline; 2. Stream
b. Indefinite (fluctuating) shoreline
c. Perennial stream
d. Intermittent stream
e. Perennial lake
f. Intermittent lake
g. Well: 1. Permanent; 2. Temporary
h. Marsh
j. Land subject to inundation
k. Mangrove
m. Rice field

ARID FEATURES
a. Sand
b. Wadi, large
c. Wadi, small
d. Crescent dunes
e. Lateral and ripple dunes
f. Rock outcrop
g. Intermittent pools and basins between dunes
h. Perennial pools
j. Intermittent pool or sebkha
k. Irregular, not suitable for travel

ADJOINING SHEETS

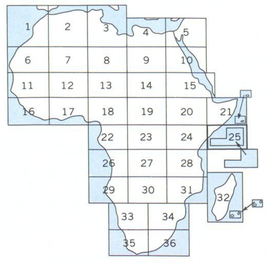

BOUNDARIES

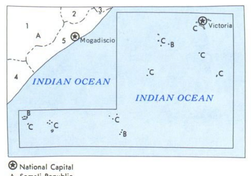

National Capital
A. Somali Republic
1. Alto Giuba Region
2. Hiran Region
3. Mudugh Region
4. Basso Giuba Region
5. Ben Adir Region
B. British Indian Ocean Territory
C. United Kingdom

GLOSSARY
Bur.....hill, mountain
Île.....island
Récif.....reef
Uar.....well, waterhole

EXPLANATORY NOTES
BOUNDARIES
All boundary alignments are approximate

G
8200
S2000
U51
SHEET
25
5TH/ED
PCL MAP

REFER CORRECTIONS TO THIS MAP TO COMMANDING OFFICER, ARMY MAP SERVICE, WASHINGTON, D.C. 20315.

STOCK NO. 2201X25